APPLICATION FOR ENCROACHMENT PERMIT

PLEASE PRINT:

Date 10-8-14

To: San Joaquin County
Department of Public Works

Pacific Gas and Electric Co.
P.O. Box 930
Stockton, CA 95201

(209) 942-1498
(Area Code - Telephone Number)

OFFICE USE ONLY

JOB # 730052 REF #
APN CR #
EXP. DATE 7-15-15
VALID 4-13-15 TO 7-15-15 DRIVEWAYS:
STREET Chronicle Ave *
AREA Stockton QUAD N/S *
TYPE Bellhole *
FORMS SS W/W R29 Trench
NOTES

Sketch (Detailed plans may be submitted)

See attached sketch.
PM 31105920
Notif. 109254828

Traffic Control Plan
Shall be as per
current M.U.T.C.D.
California supplement.

The undersigned hereby applies for permission to excavate, construct and/or otherwise encroach on County Highway Right-of-Way on the EAST side of CHRONICLE AVE approximately 119 feet/~~mile~~ SOUTH of FRANCIS ST, STOCKTON, by performing the following work (description of work):

EXCAVATE HOLE OVER GAS MAIN AND CUT OFF SERVICE.
PERMINANTE ASPHALT REPLACEMENT TO FOLLOW.

Work will commence on or about 11-3-14 for approximately 90 days.

I, the undersigned, certify that I am the owner of the respective property, or am qualified to represent the owner and agree to do the work described above in accordance with the rules and regulations of San Joaquin County and subject to inspection and approval.

John Houbein - GAS A.D.E.
Signature of Applicant - Title

10-8-14
Date

E:\PUB-SV.WK\MASTER.PS\ENCROACHMENT PERMIT APPLICATION.DOC (01/08)

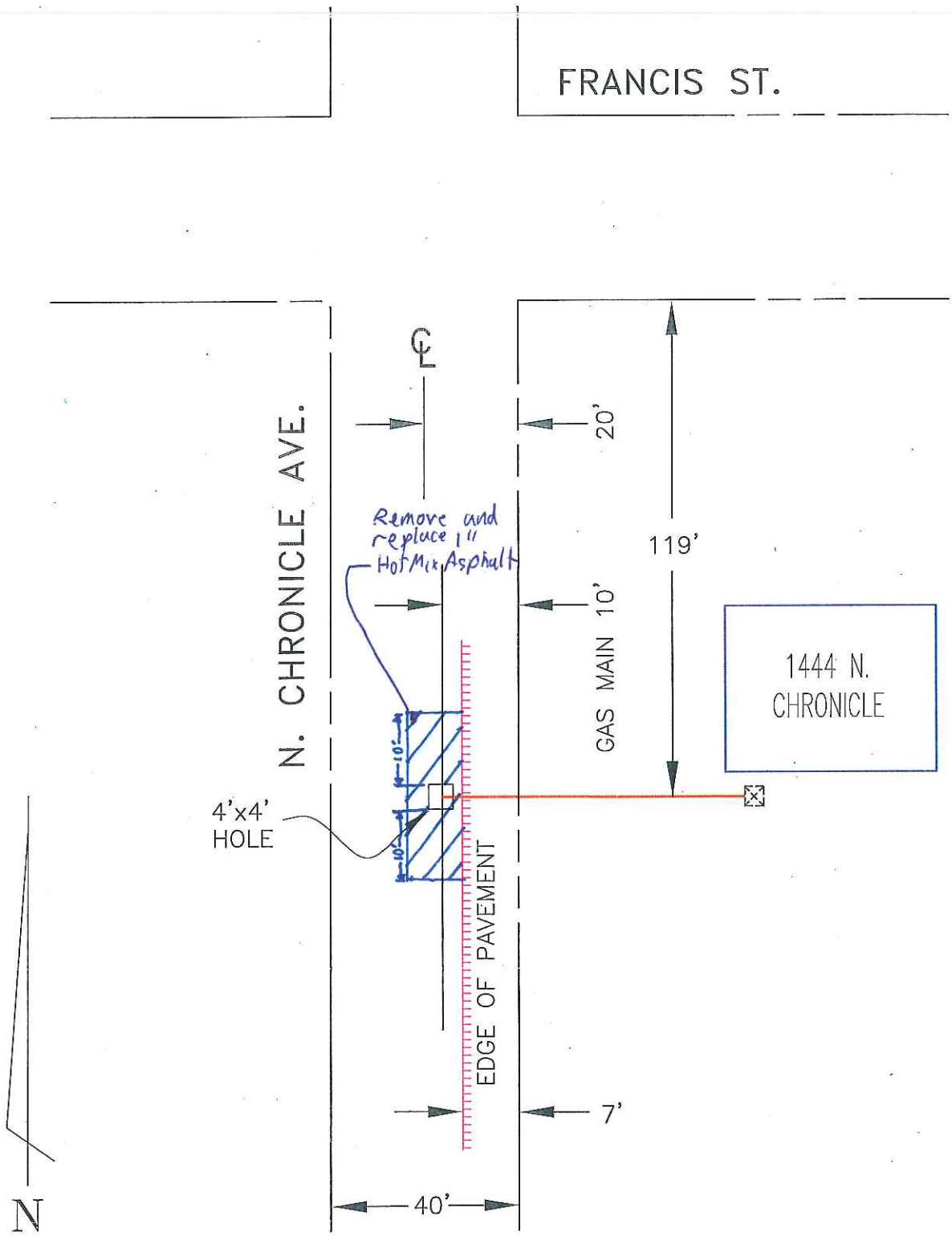

EST:	1444 N. CHRONICLE AVE.	CO:	
ADE: JG HOUBEIN	CUT-OFF GAS SERVICE	SD:	
SUPV: CG BRISKEY	STOCKTON UNINC. - S.J. COUNTY	NOTIF: 109254828	
REP: DCR5		OTHER:	
PLNR: DC RYMERS	PACIFIC GAS AND ELECTRIC COMPANY	SHT:	SHEETS
SCALE: NONE / DATE: 10/7/14	PG&E	PM: 31105920	REV.

UTA-5 Lane Closure on Urban Street, Flagger Control

1. The traffic control procedure shown is appropriate only for low-speed, low-volume streets/roads where traffic cannot regulate itself due to visibility, conditions, volume, etc.
2. A single flagger can regulate traffic when volumes are low and the length of the work space is short, thus enabling drivers to readily see the roadway beyond.
3. Flashing warning lights and/or flags may be used to call attention to the advance warning signs.
4. The one-lane, two-way taper is used in advance of an activity area that occupies part of a two-way roadway in such a manner that a portion of the roadway is used alternately by traffic on both directions. Typically, a flagger controls traffic. A short taper of 100 feet maximum with channelizing devices (cones, etc.) at approximately 16 foot spacing should be used to guide traffic into the one-way section.

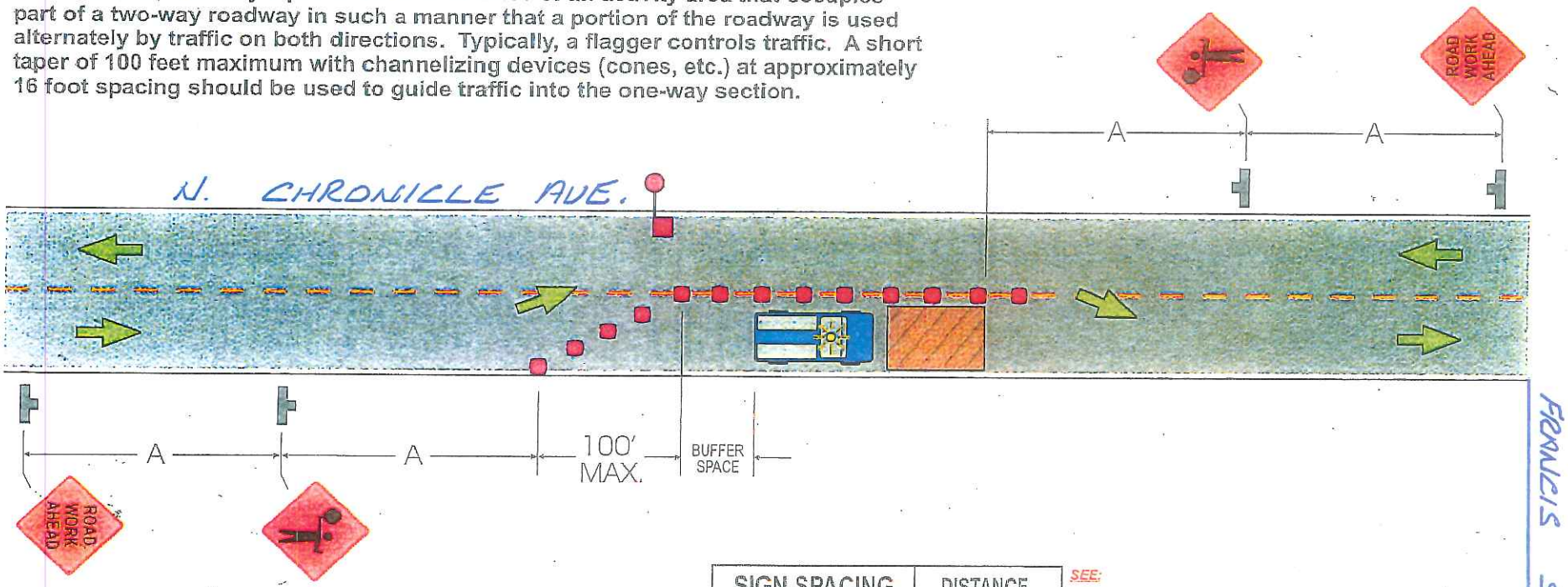

SIGN SPACING	DISTANCE
ROAD TYPE	A
Urban - 25 MPH or less	200'
Urban - 30 MPH or more	350'
Rural	500'
Expressway/Freeway	1000'

SEE:

- TABLE 1 for Buffer Length (page 26)
- TABLE 4 for "L" & Channelizer (cones, etc.) Quantity (page 28)

NOTE: LOCAL REGULATIONS MAY VARY.

PGEFM1A

© Copyright 2002 InCom, Inc. All rights reserved.

TABLE 1. Guidelines for length of longitudinal buffer space

This table to be used for determining buffer space lengths on all typical application diagrams.

SPEED* MPH	LENGTH in feet
20	35'
25	55'
30	85'
35	120'
40	170'
45	220'
50	280'
55	335'
60	415'

**Posted speed or the anticipated operating speed in mph.*

TABLE 2. Taper length criteria for temporary traffic control zones

TYPE OF TAPER	TAPER LENGTH
Upstream Tapers:	
• Merging Tapers	L Minimum
• Shifting Tapers	1/2 L Minimum
• Shoulder Tapers	1/3 L Minimum
• Two-Way Traffic (Flagger) Tapers	100 Feet Max
Downstream Tapers: • (Use is optional)	100 Feet Min

Formula for Taper Length "L"

L = W x S x S/60 FOR 40 MPH OR LESS

L = W x S FOR 45 MPH OR MORE

L = MINIMUM LENGTH OF TAPER IN FEET
W = WIDTH OF OFFSET IN FEET
S = SPEED IN MPH

© Copyright 2002 InCom, Inc. All rights reserved.

NOTE: Local regulations may vary.

TABLE 4. Taper length (L) / Channelizer (cones, etc.) quantity Index

MPH	WIDTH OF LANE OFFSET (From Normal Lane Width Due To Work Zone)													
	5'	6'	7'	8'	9'	10'	11'	12'	13'	14'	15'	16'	17'	18'
30	75'	90'	105'	120'	135'	150'	165'	180'	195'	210'	225'	240'	255'	270'
	(3)	(3)	(4)	(5)	(5)	(6)	(6)	(7)	(7)	(8)	(8)	(9)	(9)	(10)
35	102'	123'	143'	163'	184'	204'	225'	245'	265'	286'	306'	327'	347'	368'
	(3)	(4)	(4)	(5)	(6)	(6)	(7)	(8)	(8)	(9)	(9)	(10)	(10)	(11)
40	133'	160'	187'	213'	240'	267'	293'	320'	347'	373'	400'	427'	453'	480'
	(4)	(5)	(5)	(6)	(7)	(7)	(8)	(8)	(9)	(9)	(10)	(11)	(11)	(12)
45	225'	270'	315'	360'	405'	450'	495'	540'	585'	630'	675'	720'	765'	810'
	(6)	(7)	(8)	(9)	(10)	(11)	(12)	(13)	(14)	(15)	(16)	(17)	(18)	(19)
50	250'	300'	350'	400'	450'	500'	550'	600'	650'	700'	750'	800'	850'	900'
	(6)	(7)	(8)	(9)	(10)	(11)	(12)	(13)	(14)	(15)	(16)	(18)	(19)	(20)
55	275'	330'	385'	440'	495'	550'	605'	660'	715'	770'	825'	880'	935'	990'
	(6)	(7)	(8)	(9)	(10)	(11)	(12)	(13)	(14)	(15)	(16)	(17)	(18)	(19)
60	300'	360'	420'	480'	540'	600'	660'	720'	780'	840'	900'	960'	1020'	1080'
	(6)	(7)	(8)	(9)	(10)	(11)	(12)	(13)	(14)	(15)	(16)	(17)	(18)	(19)
65	325'	390'	455'	520'	585'	650'	715'	780'	845'	910'	975'	1040'	1105'	1170'
	(6)	(7)	(8)	(9)	(10)	(11)	(12)	(13)	(14)	(15)	(16)	(17)	(18)	(19)

FOR LENGTHS NOT SHOWN ABOVE
L = W x S x S/60 FOR 40 MPH OR LESS
L = W x S FOR 45 MPH OR MORE

L = MINIMUM LENGTH OF TAPER
W = WIDTH OF OFFSET
S = SPEED LIMIT

TAPER LENGTHS
(MIN # OF CHANNELIZERS)

When using Shoulder Taper (1/3 L), determine L based on the actual lane width of the adjacent lane.

© Copyright 2002 InCom, Inc. All rights reserved.
NOTE: Local regulations may vary.

2-5.0 TRENCH CUT POLICY

2-5.01 General Requirements

A. Resurfacing requirements specified in this policy are in addition to the trench resurfacing requirements specified by County Standard Drawing No. R-29.

B. For the purpose of this policy, "Surfacing Age" is defined as the age of the most recently completed roadway surfacing, including construction, reconstruction, or major overlay.

C. Where the application of seal coats is required, a Type II Slurry Seal will be used in accordance with State Standard Specifications, Section 37-2.

D. The permittee must post a one-year maintenance bond or cash deposit, in an amount specified by the Department.

E. All pavement markings destroyed or obliterated must be replaced in kind by the permittee. Typical pavement markings include, but are not limited to, lane lines, centerlines, stop and stop ahead legends, limit lines, raised pavement markers, and miscellaneous delineators.

F. The permittee is responsible for Survey Monuments disturbed by trenching and is required to file a corner record and to reestablish them using a Licensed Land Surveyor after the trench restoration is completed.

G. Functional classification maps and Public Works Project Advertising Schedules are references for this policy.

H. To facilitate scheduling and planning, Public Works staff will make available the most current Project Advertising Schedule at the monthly Utility Coordination Meeting and make it available to the public, at the Permits Counter, in January each year.

2-5.02 Collectors, Arterials and Expressways

A. Surfacing Age less than Three (3) Years: No pavement cuts. Exceptions may be approved in accordance with Section 2-5.04 EXCEPTIONS.

B. Surfacing Age Three (3) Years and Over:

1. Longitudinal Trench Cutting in Paved Shoulder

Areas:
The entire shoulder of the road is to be resurfaced. The existing surfacing adjacent to the trenched area shall be planed to accommodate the overlay in a manner that does not cause drainage concerns. The nearest pavement cut shall be a minimum of three (3) feet from the edge of pavement, or the remaining pavement shall also be removed and replaced. (See County Standard Drawing No. R-37).

2. Longitudinal Trenches within Traveled Lanes:

   The entire traveled lane where the trench is located is to be resurfaced with a one (1) inch asphalt concrete overlay. The existing surfacing adjacent to the trenched area shall be planed to accommodate the overlay in a manner that does not cause drainage concerns. The overlay shall be in accordance with State Standard Specifications, Section 39. Aggregate gradation shall be consistent with the existing surfacing material. (See County Standard Drawing No. R-37).

3. Cross-Cutting:

   Cross-cutting is allowed at a minimum interval of 150 feet. At each cross-cut location a minimum of ten (10) feet on each side of trench shall be planed and resurfaced with one (1) inch asphalt concrete. If cross cuts are within the 150 feet minimum interval, the entire section between the first and last cross cut shall be planed and resurfaced with one (1) inch asphalt concrete. (See County Standard Drawing No. R-36).

4. The conditions described in paragraphs 1, 2 and 3 above will not apply if resurfacing is scheduled within two years.

2-5.03 <u>Local Roads</u>

A. Surfacing Age Under Three (3) years: No pavement cuts allowed. Exceptions may be approved in accordance with Section 2-5.04 EXCEPTIONS.

B. Surfacing Age Three (3) to Five (5) Years:

   1. Longitudinal cuts are permitted. A seal coat is required for that half of the roadway containing the trench. (See County Standard Drawing No. R-37).

2. Cross-cutting is allowed under the same conditions as Section 2-5.02B-3. If cross-cuts occur within the 150 feet minimum interval, resurfacing may be substituted with a slurry seal for that half of the roadway. (See County Standard Drawing No. R-36).

2-5.04 Exceptions

Excavation is prohibited in newly renovated County roadways for three (3) years after a notice of completion has been filed for a roadway improvement project, or a new roadway has been accepted. The Director of Public Works may approve exceptions that are in the best interest of the public, including but not limited to:

A. An emergency that endangers life or property.

B. For repair or modification to prevent interruption of essential utility service.

C. For relocation work that is mandated by County, State or Federal law.

D. For service for buildings where no other reasonable means of providing service exists.

E. For potholing to verify utility depth or location.

F. For trenchless excavations greater than three feet in depth of cover over the utility facility, and not requiring a significant surface Incision greater than industry bore pit standards.

Exceptions must be requested and submitted in writing to the Department. Payment of a nonrefundable processing fee is also required. Exceptions will be reviewed using the Departments Action Approval process, which requires the recommendation of a Deputy Director.

NOTES:

1. If the distance between cross–cuts are less then 150' the entire area between corss–cuts shall be planed and resurfaced with one (1) inch of Asphalt Concrete.
2. The resurfacing requirements shall be in addition to County Standard Drawing No. R–29.
3. Resurfacing for Bell Holes shall meet these requirements. If excavation occurs within the shoulder or lane, only that area shall be resufaced as shown.
4. If cross–cutting is performed on Local Roads at intervals less then 150' a Seal Coat for that half of the roadway containing the trench can be used in lieu of resurfacing. Section 2-5.03B-2.

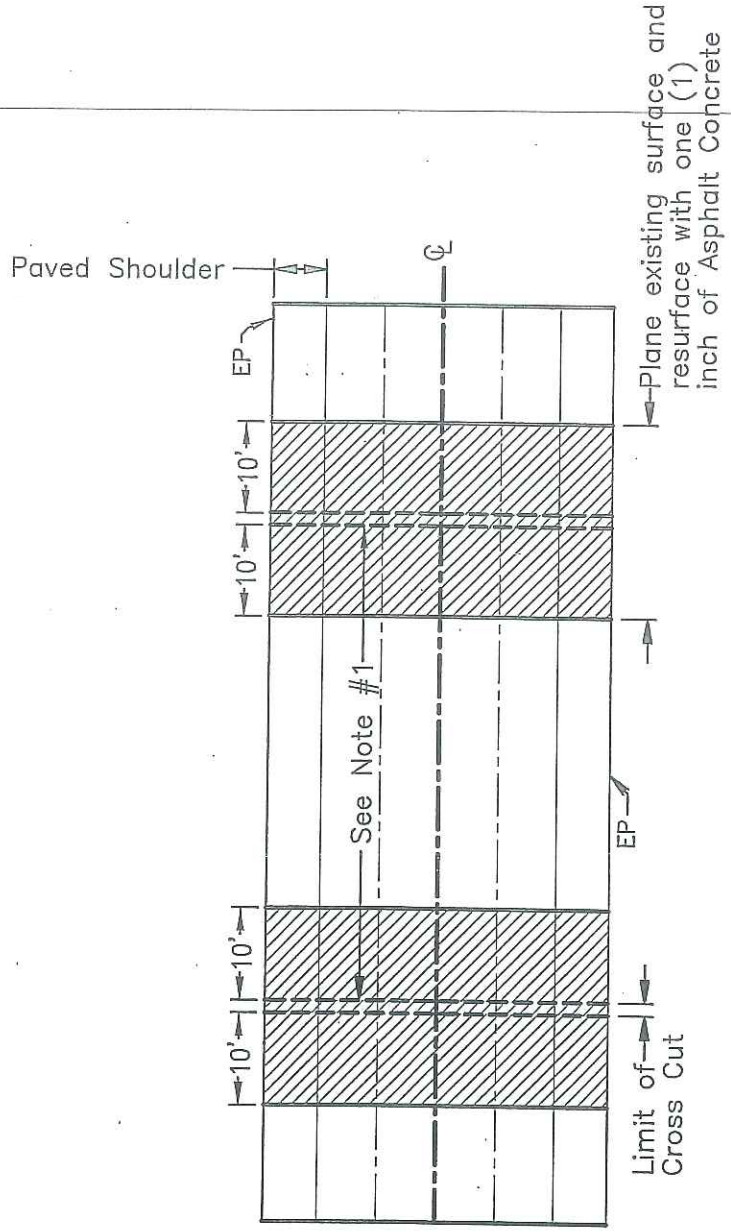

Public Works San Joaquin County

Working for YOU

TRENCH CUTTING POLICY CROSS CUTTING OF COUNTY ROADWAYS

COUNTY OF SAN JOAQUIN

DEPARTMENT OF PUBLIC WORKS

Date: DEC 2014

Approved by: Thomas M. Flow

No.	Revision Description	Date

Std. Dwg. No. **R-36**

NOTES:

1. The resurfacing requirements shall be in addition to County Standard Drawing No. R-29.
2. If longitudinal cuts are required on a Local Road a Seal Coat can be used for that half of the roadway containing the trench. Section 2-5.03B-1.

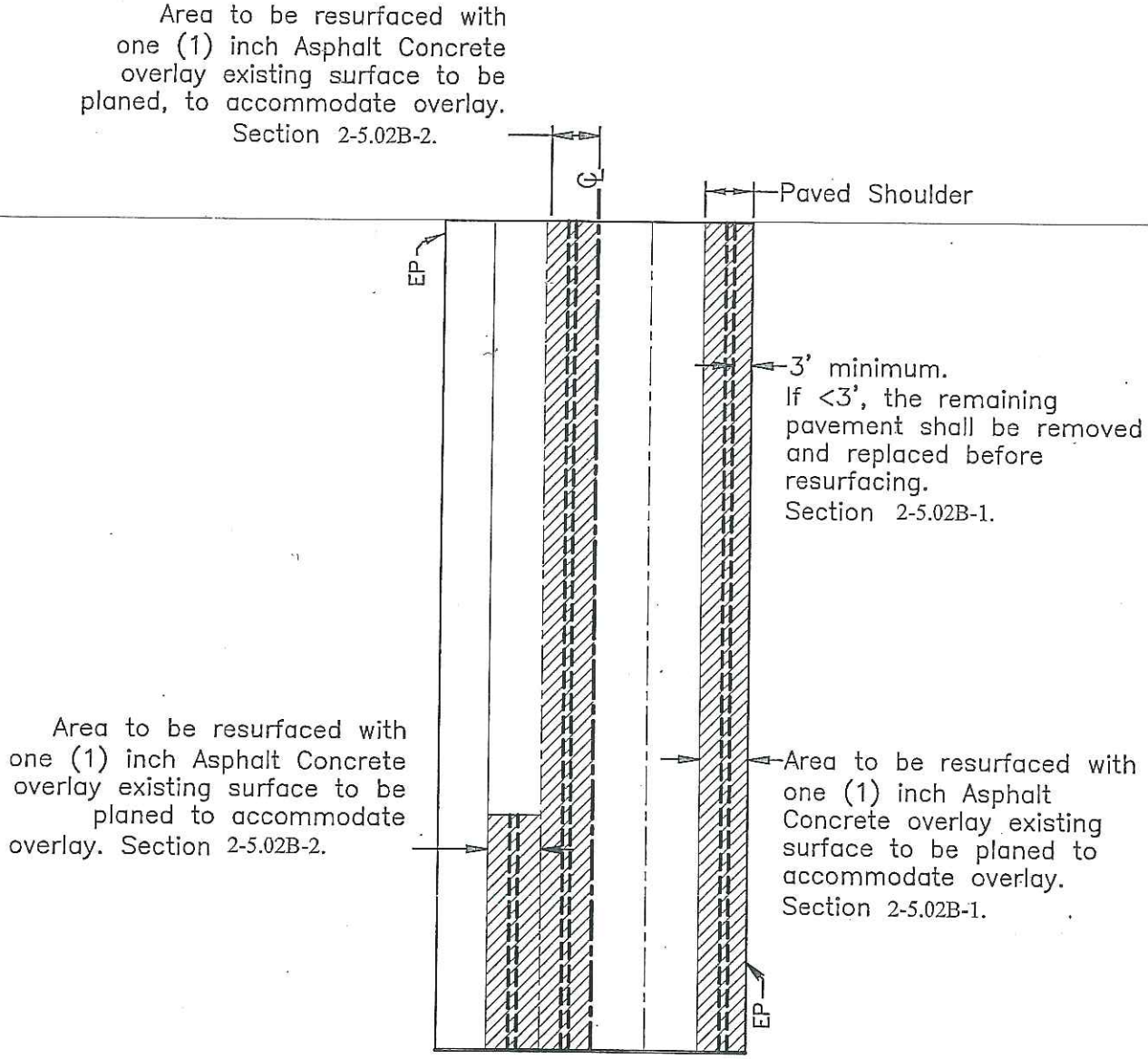

Public Works San Joaquin County
Working for YOU

TRENCH CUTTING POLICY LONGITUDINAL CUTTING OF COUNTY ROADWAYS

COUNTY OF SAN JOAQUIN
DEPARTMENT OF PUBLIC WORKS

Date: DEC 2014

Approved by: Thomas M. Flee

No.	Revision Description	Date

Std. Dwg. No. **R-37**